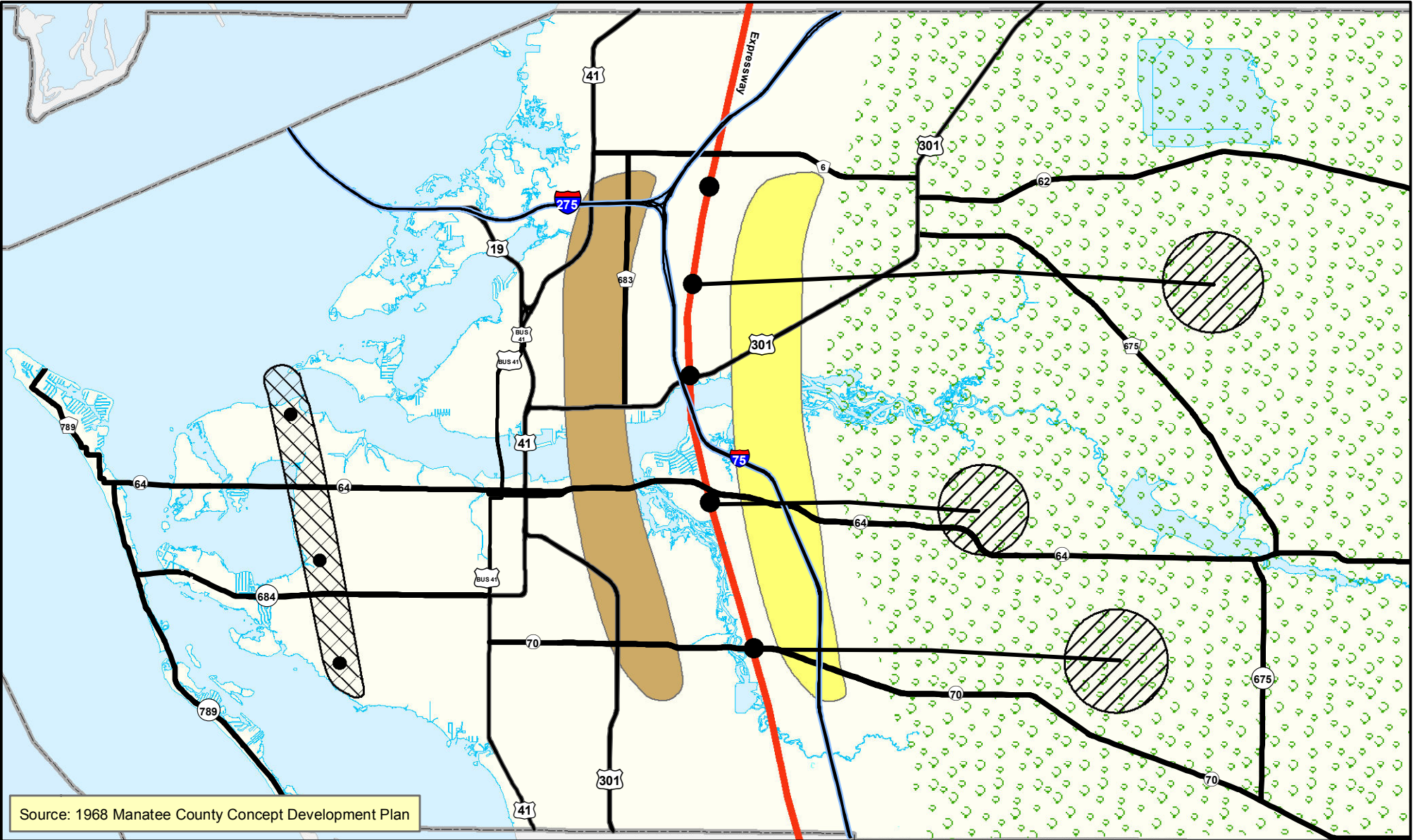









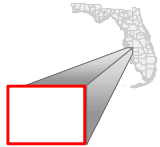
COMPACT DEVELOPMENT PATTERN - CONCEPT DEVEL. PLAN - 1968




Source: 1968 Manatee County Concept Development Plan

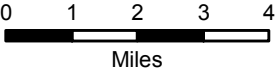
- | | |
|--|---|
|  Planned Unit Development |  Tourist Facilities |
|  Commercial Areas |  Intensive Urban Residential |
|  Land Reserve, Rec, Open Space |  Old Expressway |
|  Non-Urban Residential | |

Map Author: paulh
 Creation Date: 9/07
 Map Document Name: C:\PLANNING\Historic Sites\Website





This map was developed by the Manatee County Geographic Information Systems Division. It is provided for general reference and is not warranted in any way. Errors from non-coincidence of features from different sources may exist. The Manatee County BOCC shall be held harmless for inappropriate or unintended uses of the information.



0 1 2 3 4
Miles

